

WWW.RALLYNAVIGATOR.COM



BAJA 400

BISTRITA NASAUD - 28 - 30 Iulie 2017

ORGANIZATOR: SO-MOTO RACING

www.baja400.ro - 0722 336 967



Intrare BISTRITA -> BAZA (parc inchis)

18
Km

22
Waypoints

6 Km
Fuel Range



Minimum Altitude: 330m

Average Altitude: 364m

Maximum Altitude: 394m

Start:
DN17, Municipiul Bistrița, Județul
Bistrița-Năsăud, Romania

Finish:
3, Strada Lacului, Bistrița, Municipiul
Bistrița, Județul Bistrița-Năsăud,
Romania

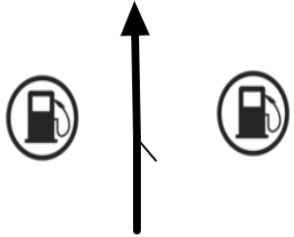

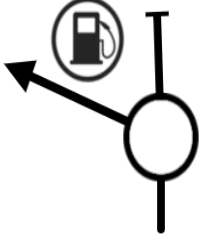


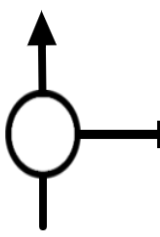
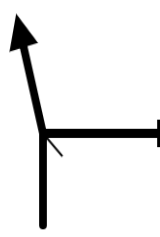
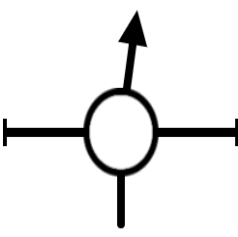
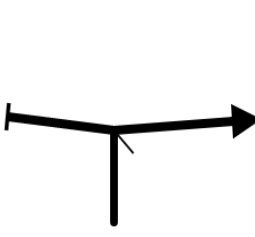
WARNING!!!

This route may be dangerous. Follow this route at your own risk.

Conditions change over time. Route leads to remote areas many miles from help. This is not a "closed" course.

The route crosses and travels on public roads and highways where other vehicles, pedestrians, and animals may be present. Some hazards are identified here, for illustration purposes only, but most hazards are not identified or marked. Information provided is approximate, and should not be considered precise. Obey all laws and use caution at all times. If signs, maps, or other indicators suggest the route travels into closed, illegal, private property, or otherwise restricted areas, this roadbook should not be followed into such areas.

Rally Navigator is not responsible for the accuracy or safety of this route.

PAGE 1	Intrare BISTRITA -> BAZA (parc inchis)	KM TOTAL : 18.29
<p>0,00</p> <p>1 0,00</p>		 HOTEL GOMAR LUX LUKOIL PECO <p>17° 047°04.166'N 024°25.321'E</p>
<p>5,07</p> <p>2 5,07</p>		PETROM <p>32° 047°06.491'N 024°27.298'E</p>
<p>6,70</p> <p>3 1,63</p>		SOCAR <p>27° 047°07.286'N 024°27.660'E</p>
<p>7,48</p> <p>4 0,78</p>		ROMPETROL <p>38° 047°07.642'N 024°27.988'E</p>
<p>7,63</p> <p>5 0,15</p>		<p>38° 047°07.703'N 024°28.059'E</p>
<p>9,01</p> <p>6 1,38</p>		<p>27° 047°08.263'N 024°28.774'E</p>
<p>10,31</p> <p>7 1,30</p>		<p>52° 047°08.799'N 024°29.440'E</p>
<p>11,99</p> <p>8 1,68</p>		<p>122° 047°09.274'N 024°30.568'E</p>

PROXIMA NOTA
PROCH NOTE
NEXT NOTE

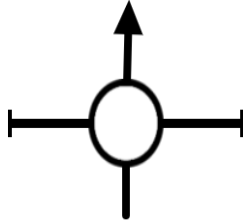
0,75

12,74

9

0,75

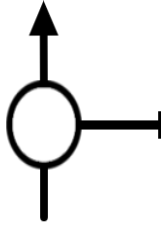
215°

047°09.002'N
024°31.011'E**13,25**

10

0,51

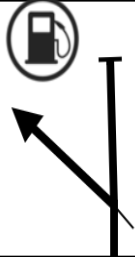
220°

047°08.785'N
024°30.764'E**13,62**

11

0,37

219°

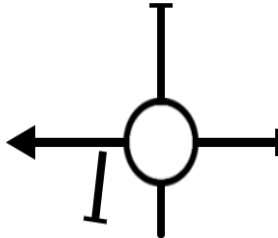
047°08.632'N
024°30.580'E**13,84**

12

0,22

190°

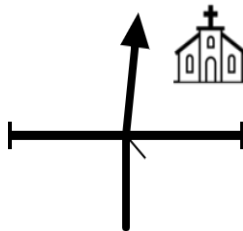
OMV

047°08.539'N
024°30.470'E**14,06**

13

0,22

186°

047°08.421'N
024°30.440'E**14,41**

14

0,35

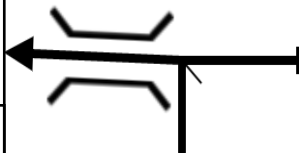
138°

047°08.296'N
024°30.643'E**14,71**

15

0,30

156°

047°08.141'N
024°30.678'E**14,80**

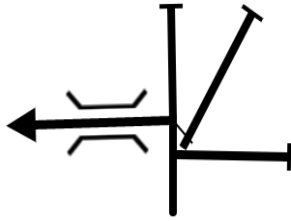
16

0,09

108°

047°08.099'N
024°30.705'E

14,88



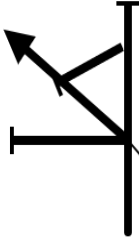
17

0,08

32°

047°08.085'N
024°30.768'E

16,45



18

1,57

64°

047°08.533'N
024°31.598'E

16,91




19

0,46

334°

047°08.761'N
024°31.587'E

17,04



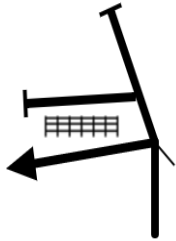
20

0,13

345°

047°08.824'N
024°31.541'E

18,12



21

1,08

235°

047°08.708'N
024°31.222'E

18,29



22

0,17

---°

047°08.655'N
024°31.142'EAICI SE DESCARCA
MASINILE

**18
Km**

**22
Waypoints**

**6 Km
Fuel Range**

Start:
DN17, Municipiul Bistrița, Județul
Bistrița-Năsăud, Romania

Finish:
3, Strada Lacului, Bistrița, Municipiul
Bistrița, Județul Bistrița-Năsăud,
Romania

POWERED BY



Intrare BISTRITA -> BAZA (parc inchis)

WWW.RALLYNAVIGATOR.COM